

RESOLUTION

The following was resolved at the meeting of the Board of County Commissioners on May 8, 1984:


Motion was made by Commissioner Moore, seconded by Commissioner Lilley, and unanimously carried that the Board adopt the following resolution establishing Albany County's eligibility for National Flood Insurance:

(attached).

CERTIFICATE OF CLERK

I, the undersigned Clerk of Albany County, State of Wyoming, do hereby certify that at a legal meeting of the Board of County Commissioners of said county on the 8th day of May, 1984, at which a quorum was present, said Board did adopt a resolution of which the foregoing is a full and true copy.

IN WITNESS WHEREOF, I set my hand and affix the official seal of said county on this 18th day of May, 1984.

  
Albany County Clerk

My term expires:  
1st Monday, 1987.

## FLOOD DAMAGE PREVENTION ORDINANCE

## SECTION 1.0

## STATUTORY AUTHORIZATION, FINDINGS OF FACT, PURPOSE AND OBJECTIVES

## 1.1 STATUTORY AUTHORIZATION

The legislature of the State of Wyoming has  
(state)

in W.S. 18-5-101 thru 18-5-315 delegated the responsibility  
(1977)(statutes)

to local governmental units to adopt regulations designed  
to promote the public health, safety, and general welfare

of its citizenry. Therefore, the Board of County Commissioners  
(governing body)

of Albany County, Wyoming does ordain  
(local unit)

as follows:

## 1.2 FINDINGS OF FACT

- (1) The flood hazard areas of Albany County, Wyoming  
(local unit)

are subject to periodic inundation which results  
in loss of life and property, health and safety  
hazards, disruption of commerce and governmental  
services, extraordinary public expenditures for  
flood protection and relief, and impairment of  
the tax base, all of which adversely affect the  
public health, safety and general welfare.

- (2) These flood losses are caused by the cumulative  
effect of obstructions in areas of special flood  
hazards which increase flood heights and velocities,

and when inadequately anchored, damage uses in other areas. Uses that are inadequately floodproofed, elevated, or otherwise protected from flood damage also contribute to the flood loss.

### 1.3 STATEMENT OF PURPOSE

It is the purpose of this ordinance to promote the public health, safety, and general welfare, and to minimize public and private losses due to flood conditions in specific areas by provisions designed:

- (1) To protect human life and health;
- (2) To minimize expenditure of public money for costly flood control projects;
- (3) To minimize the need for rescue and relief efforts associated with flooding and generally undertaken at the expense of the general public;
- (4) To minimize prolonged business interruptions;
- (5) To minimize damage to public facilities and utilities such as water and gas mains, electric, telephone and sewer lines, streets, and bridges located in areas of special flood hazard;
- (6) To help maintain a stable tax base by providing for the second use and development of areas of special flood hazard so as to minimize future flood blight areas;
- (7) To insure that potential buyers are notified that property is in an area of special flood

hazard; and,

- (8) To ensure that those who occupy the areas of special flood hazard assume responsibility for their actions.

#### 1.4 METHODS OF REDUCING FLOOD LOSSES

In order to accomplish its purposes, this ordinance includes methods and provisions for:

- (1) Restricting or prohibiting uses which are dangerous to health, safety, and property due to water or erosion hazards, or which result in damaging increases in erosion or in flood heights or velocities;
- (2) Requiring that uses vulnerable to floods, including facilities which serve such uses, be protected against flood damage at the time of initial construction;
- (3) Controlling the alteration of natural floodplains, stream channels, and natural protective barriers, which help accommodate or channel flood waters;
- (4) Controlling filling, grading, dredging, and other development which may increase flood damage; and,
- (5) Preventing or regulating the construction of flood barriers which will unnaturally divert flood waters or which may increase flood hazards in other areas.

SECTION 2.0  
DEFINITIONS

Unless specifically defined below, words or phrases used in this ordinance shall be interpreted so as to give them the meaning they have in common usage and to give this ordinance its most reasonable application.

"Area of special flood hazard" means the land in the floodplain within a community subject to a one percent or greater chance of flooding in any given year.

"Base flood" means the flood having a one percent chance of being equalled or exceeded in any given year.

"Development" means any man-made change to improved or unimproved real estate, including but not limited to buildings or other structures, mining, dredging, filling, grading, paving, excavation or drilling operations located within the area of special flood hazard.

"Flood" or "flooding" means a general and temporary condition of partial or complete inundation of normally dry land areas from:

- (1) The overflow of inland or tidal waters and/or
- (2) The unusual and rapid accumulation or runoff of surface waters from any source.

"Flood Hazard Boundary Map" (FHBM) means the official map issued by the Federal Emergency Management Agency where the areas of special flood hazard have been

designated Zone A.

"Mobile Home" means a structure that is transportable in one or more sections, built on a permanent chassis, and designed to be used with or without a permanent foundation when connected to the required utilities. It does not include recreational vehicles or travel trailers.

"Structure" means a walled and roofed building or mobile home that is principally above ground.

"Substantial improvement" means any repair, reconstruction, or improvement of a structure, the cost of which equals or exceeds 50 percent of the market value of the structure

either:

- (1) before the improvement or repair is started,  
or
- (2) if the structure has been damaged and is being restored, before the damage occurred. For the purpose of this definition "substantial improvement" is considered to occur when the first alteration of any wall, ceiling, floor, or other structural part of the building commences, whether or not that alteration affects the external dimensions of the structure.

The term does not, however, include either:

- (1) any project for improvement of a structure to comply with existing state or local health, sanitary, or safety code specifications which

are solely necessary to assure safe living conditions, or

- (2) any alteration of a structure listed on the National Register or Historic Places or a State Inventory of Historic Places.

SECTION 3.0  
GENERAL PROVISIONS

3.1 LANDS TO WHICH THIS ORDINANCE APPLIES

This ordinance shall apply to all areas of special flood hazards within the jurisdiction of Albany County, Wyoming  
(local unit)

3.2 BASIS FOR ESTABLISHING THE AREAS OF SPECIAL FLOOD HAZARD

The areas of special flood hazard identified by the Federal Emergency Management Agency in its Flood Hazard Boundary Map (FHBM), # 560001, dated August 23, 1977, is adopted by reference and declared to be part of this ordinance. The FHBM is on file at 405 Grand Avenue  
Laramie, WY  
(address)

3.3 COMPLIANCE

No structure or land shall hereafter be constructed, located, extended, converted, or altered without full compliance with the terms of this ordinance and other applicable regulations.

3.4 ABROGATION AND GREATER RESTRICTIONS

This ordinance is not intended to repeal, abrogate, or impair any existing easements, covenants, or deed restrictions. However, where this ordinance and another ordinance, easement, covenant, or deed restriction conflict or overlap, whichever imposes the more stringent restrictions shall prevail.

3.5 INTERPRETATION

In the interpretation and application of this ordinance,



all provisions shall be:

- (1) Considered as minimum requirements;
- (2) Liberally construed in favor of the governing body; and,
- (3) Deemed neither to limit nor repeal any other powers granted under state statutes.

3.6 WARNING AND DISCLAIMER OF LIABILITY

The degree of flood protection required by this ordinance is considered reasonable regulatory purposes and is based on scientific and engineering considerations. Larger floods can and will occur on rare occasions. Flood heights may be increased by man-made or natural causes. This

ordinance does not imply that land outside the areas of special flood hazards or uses permitted within such areas will be free from flooding or flood damages. This ordinance shall not create liability on the part of Albany County, Wyoming  
(local unit)

any officer or employee thereof, or the Federal Emergency Management Agency, for any flood damages that result from reliance on this ordinance or any administrative decision lawfully made thereunder.



development.

4.2 DESIGNATION OF THE Laramie-Albany County  
Planning Director  
(local administrator)

The Laramie-Albany County  
Planning Director  
(local administrator) is hereby appointed to

administer and implement this ordinance by granting or denying development permit applications in accordance with its provisions.

4.3 DUTIES AND RESPONSIBILITIES OF THE Laramie-Albany County  
Planning Director  
(local administrator)

Duties of the Laramie-Albany County  
Planning Director  
(local administrator) shall include, but

not be limited to:

4.3-1 Permit Review

- (1) Review all development permits to determine that the permit requirements of this ordinance have been satisfied.
- (2) Review all development permits to determine that all necessary permits have been obtained from those Federal, State or local governmental agencies from which prior approval is required.
- (3) Review all development permits to determine if the proposed development adversely affects the flood carrying capacity of the area of special flood hazard. For the purposes of this ordinance, "adversely affects" means damage to adjacent properties because of rises in flood stages attributed to physical changes of the channel and the adjacent overbank areas.

- (i) If it is determined that there is no adverse affect and the development is not a building, then the permit shall be granted without further consideration.
- (ii) If it is determined that there is an adverse effect, then technical justification (i.e., a registered professional engineer) for the proposed development shall be required.
- (iii) If the proposed development is a building, then the provisions of this ordinance shall apply.

4.3-2 Use of Other Base Flood Data

When base flood elevation data has not been provided in accordance with Section 3.2, BASIS FOR ESTABLISHING THE AREAS OF SPECIAL FLOOD HAZARD, the Laramie-Albany County Planning Director (Local administartor) shall obtain, review, and reasonably utilize any base flood elevation data available from a Federal, State or other source, in order to administer Section 5.2, SPECIFIC STANDARDS.

4.3-3 Information to be Obtained and Maintained

- (1) Obtain and record the actual elevation (in relation to mean sea level) of the lowest floor (including basement) of all new or substantially improved structures, and whether or not the

structure contains a basement.

(2) For all new or substantially improved floodproofed structures:

(i) obtain and record the actual elevation (in relation to mean sea level) to which the structure has been floodproofed.

(ii) maintain the floodproofing certifications required in Section 4.1(3).

(3) Maintain for public inspection all records pertaining to the provisions of this ordinance.

#### 4.3-4 Alteration of Watercourses

(1) Notify adjacent communities and the Wyoming Disaster and Civil  
(state coordinating

Defense agency) prior to any alteration or relocation

of a watercourse, and submit evidence of such notification to the Federal Emergency Management Agency.

(2) Require that maintenance is provided within the altered or relocated portion of said water course so that the flood carrying capacity is not diminished.

#### 4.3-5 Interpretation of FHBM Boundaries

Make interpretations where needed, as to the exact location of the boundaries of the areas of special flood hazards (for example, where there appears to be a conflict between a mapped boundary and actual field conditions).

## SECTION 5.0

### PROVISIONS FOR FLOOD HAZARD REDUCTION

#### 5.1 GENERAL STANDARDS

In all areas of special flood hazards the following standards are required:

##### 5.1-1 Anchoring

(1) All new construction and substantial improvements shall be anchored to prevent flotation, collapse, or lateral movement of the structure.

(2) All mobile homes shall be anchored to resist flotation, collapse, or lateral movement by providing over-the-top and frame ties to ground anchors. Specific requirements shall be that:

(i) over-the-top ties be provided at each of the four corners of the mobile home, with two additional ties per side at intermediate locations, with mobile homes less than 50 feet long requiring one additional tie per side;

(ii) frame ties be provided at each corner of the home with five additional ties per side at intermediate points, with mobile homes less than 50 feet long requiring four additional ties per side;

- (iii) all components of the anchoring system be capable of carrying a force of 4,800 pounds; and,
- (iv) any additions to the mobile home be similarly anchored.

#### 5.1-2 Construction Materials and Methods

- (1) All new construction and substantial improvements shall be constructed with materials and utility equipment resistant to flood damage.
- (2) All new construction and substantial improvements shall be constructed using methods and practices that minimize flood damage.

#### 5.1-3 Utilities

- (1) All new and replacement water supply systems shall be designed to minimize or eliminate infiltration of flood waters into the system;
- (2) New and replacement sanitary sewage systems shall be designed to minimize or eliminate infiltration of flood waters into the systems and discharge from the systems into flood waters; and,
- (3) On-site waste disposal systems shall be located to avoid impairment to them or contamination from them during flooding.

#### 5.1-4 Subdivision Proposals

- (1) All subdivision proposals shall be consistent

with the need to minimize flood damage;

- (2) All subdivision proposals shall have public utilities and facilities such as sewer, gas, electrical, and water systems located and constructed to minimize flood damage;
- (3) All subdivision proposals shall have adequate drainage provided to reduce exposure to flood damage; and,
- (4) Base flood elevation data shall be provided for subdivision proposals and other proposed development which contain at least 50 lots or 5 acres (whichever is less).

#### 5.1-5 Encroachments

Any proposed development shall be analyzed to determine effects on the flood carrying capacity of the area of special flood hazard as set forth in Section 4.3-1(3), Permit Review.

#### 5.2 SPECIFIC STANDARDS

In all areas of special flood hazards where base flood elevation data has been provided as set forth in Section 4.3-2, Use of Other Base Flood Data, the following standards are required:

##### 5.2-1 Residential Construction


New construction and substantial improvement of any residential structure shall have the lowest floor, including basement, elevated to or above base flood elevation.

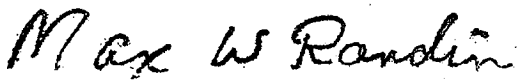


5.2-2 Nonresidential Construction

New construction and substantial improvement of any commercial, industrial or other nonresidential structure shall either have the lowest floor, including basement, elevated to the level of the base flood elevation; or, together with attendant utility and sanitary facilities, shall:

- (1) be floodproofed so that below the base flood level the structure is watertight with walls substantially impermeable to the passage of water;
- (2) have structural components capable of resisting hydrostatic and hydrodynamic loads and effects of buoyancy; and,
- (3) be certified by a registered professional engineer or architect that the standards of this subsection are satisfied. Such certifications shall be provided to the official as set forth in Section 4.3-3(2).

  
ATTESTED

  
Chairman, Board of County Commissioners  
Community Official (Mayor, Chairman  
President.)

ADOPTED May 8, 1984

(DATE)