

LEGEND

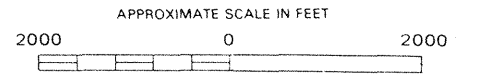
SPECIAL FLOOD HAZARD AREA



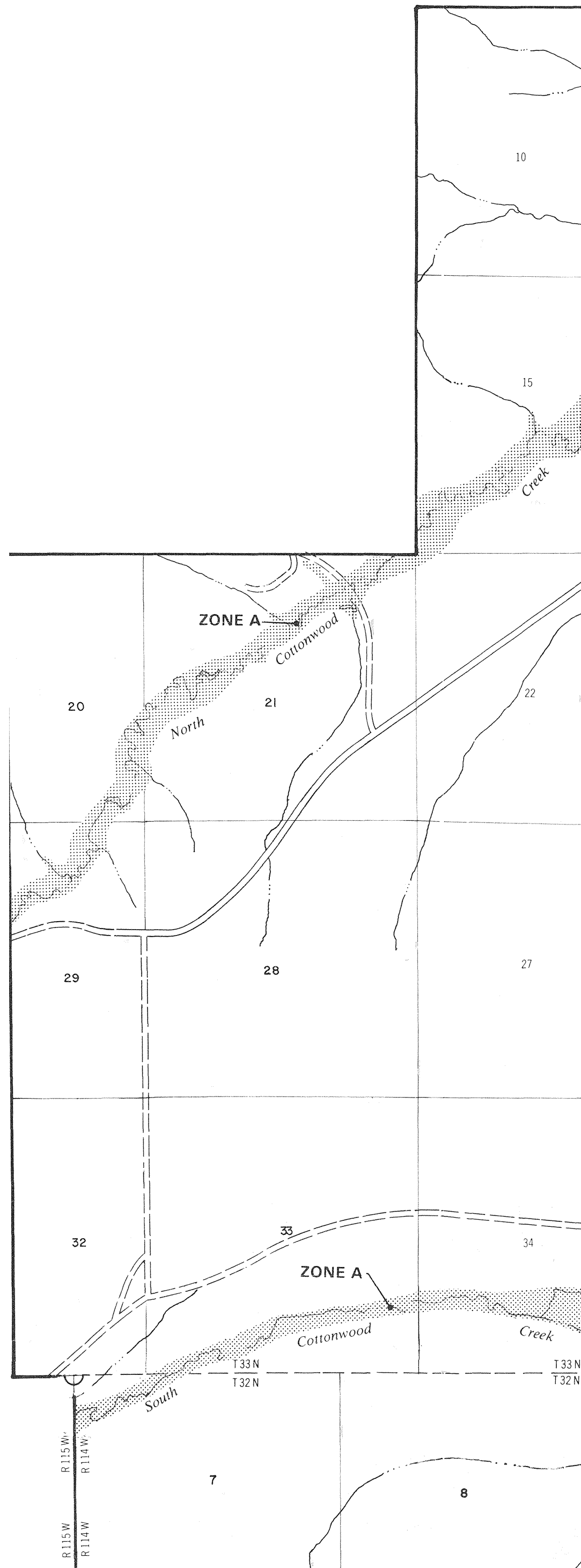
ZONE A

Note: These maps may not include all Special Flood Hazard Areas in the community. After a more detailed study, the Special Flood Hazard Areas shown on these maps may be modified, and other areas added.

CONSULT NFIA SERVICING COMPANY OR LOCAL INSURANCE AGENT OR BROKER TO DETERMINE IF PROPERTIES IN THIS COMMUNITY ARE ELIGIBLE FOR FLOOD INSURANCE.



Bridger National Forest
(AREA NOT INCLUDED)




FLOOD HAZARD BOUNDARY MAP

SUBLETTE COUNTY,
WYOMING

UNINCORPORATED AREA
PAGE 7 OF 38
(SEE MAP INDEX FOR PAGES NOT PRINTED)

EFFECTIVE DATE:
NOVEMBER 15, 1977

COMMUNITY - PANEL NO.
560048 0007 A



U.S. DEPARTMENT OF HOUSING
AND URBAN DEVELOPMENT
FEDERAL INSURANCE ADMINISTRATION