

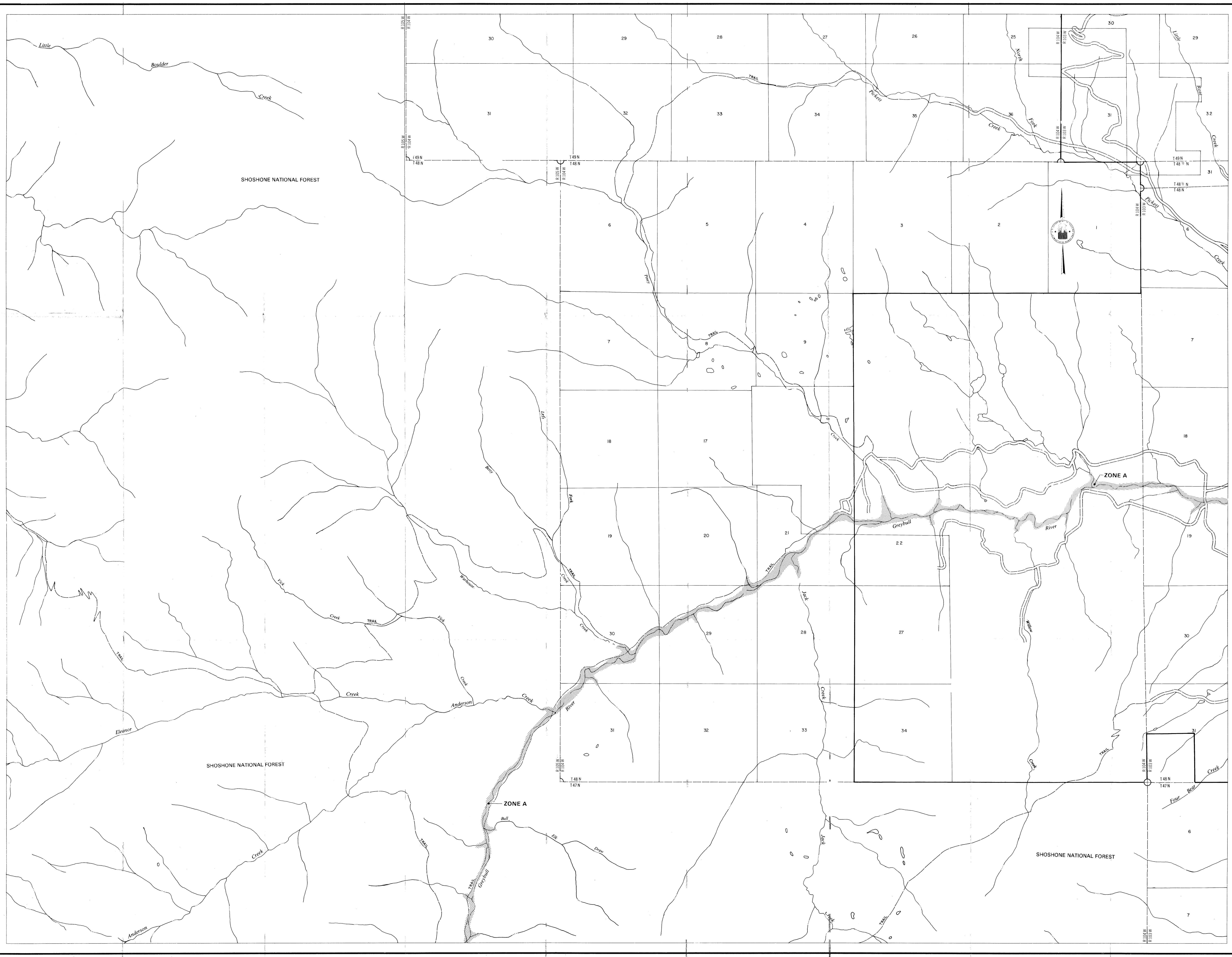
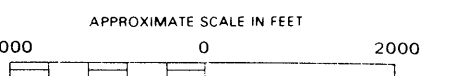
LEGEND

SPECIAL FLOOD HAZARD AREA

ZONE A

Note: These maps may not include all Special Flood Hazard Areas in the community. After a more detailed study, the Special Flood Hazard Areas shown on these maps may be modified, and other areas added.


CONSULT THE FEDERAL INSURANCE ADMINISTRATION'S REGIONAL OFFICE OR CALL (800) 424-8872 (TOLL FREE) TO DETERMINE IF PROPERTIES IN THIS COMMUNITY ARE ELIGIBLE FOR FLOOD INSURANCE.



FLOOD HAZARD BOUNDARY MAP

PARK COUNTY, WYOMING UNINCORPORATED AREA PAGE 42 OF 55 (SEE MAP INDEX FOR PAGES NOT PRINTED)

EFFECTIVE DATE: APRIL 25, 1978
CONVERTED BY LETTER EFFECTIVE 8/1/87
COMMUNITY - PANEL NO. 560085 0042 A



U.S. DEPARTMENT OF HOUSING AND URBAN DEVELOPMENT FEDERAL INSURANCE ADMINISTRATION