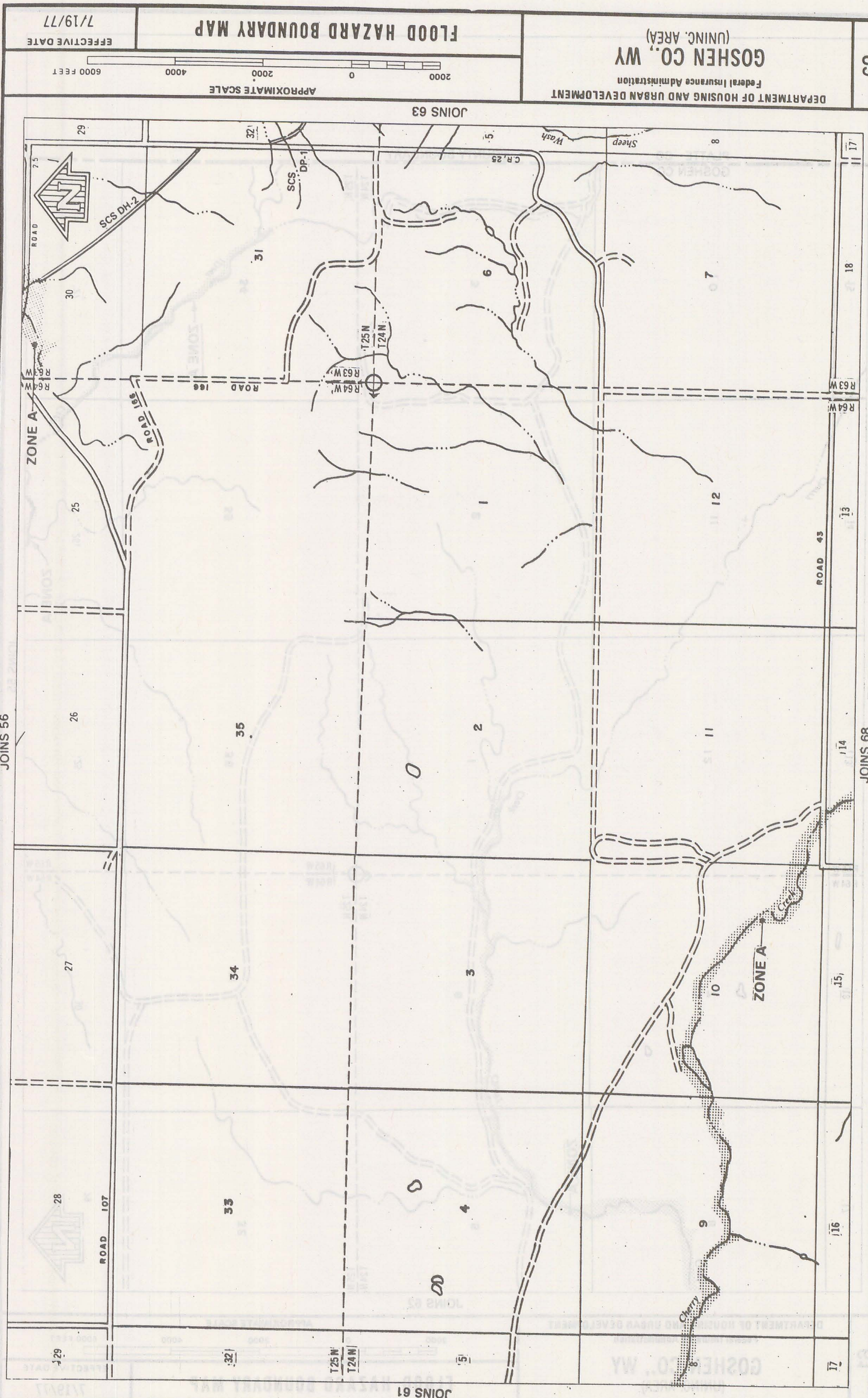



GOSHEN CO., WY
(UNINC. AREA)

DEPARTMENT OF HOUSING AND URBAN DEVELOPMENT
Federal Insurance Administration

FLOOD HAZARD BOUNDARY MAP

EFFECTIVE DATE
7/19/77

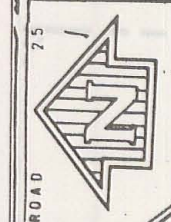


JOINS 61

JOINS 56

JOINS 68

JOINS 63



ROAD 107

ROAD 168

ROAD 45

ZONE A

ZONE A

Cherry Creek

Sheep Wash

T25N
T24N

R64W
R63W

SCS
DP-1

SCS DM-2

129

321

5

17

116

115

114

113

118

117

26

25

30

29

35

34

31

32

0

2

3

4

5

6

11

10

9

8

7

12