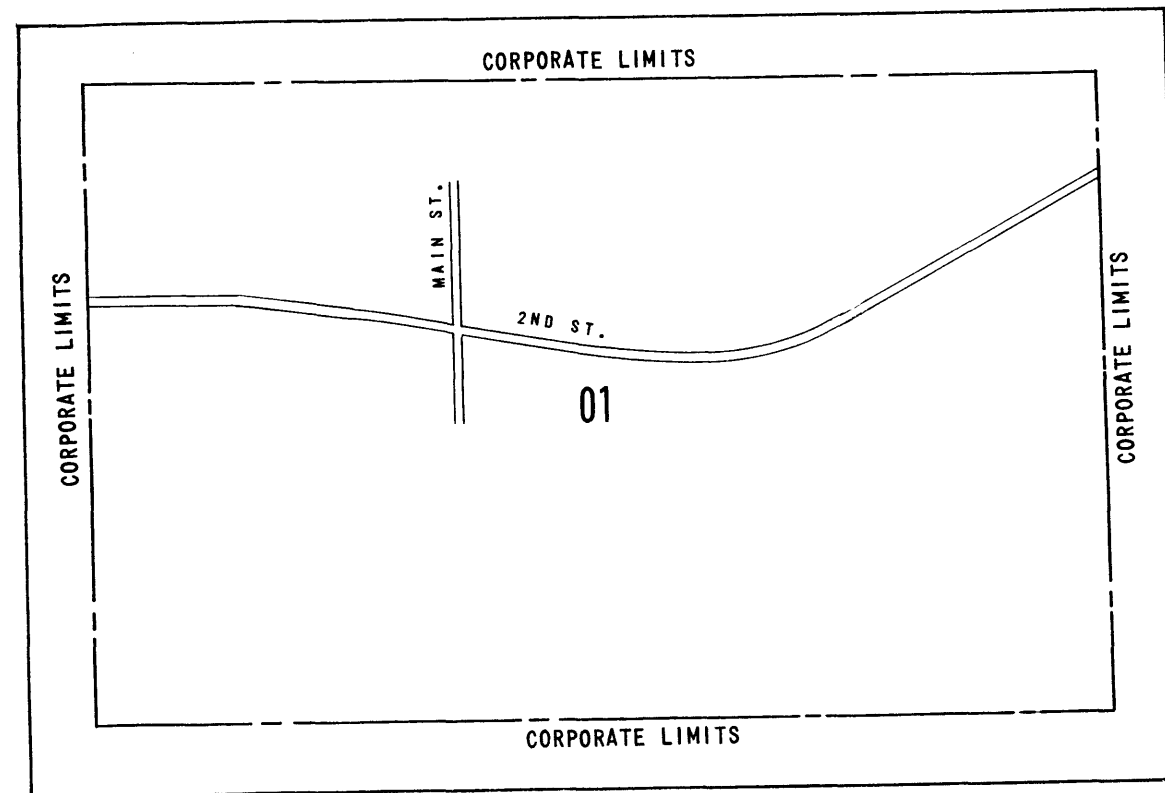


These maps may not include all Special Flood Hazard Areas in the community. After a more detailed study, the Special Flood Hazard Areas shown on these maps may be modified, and other areas added.

Consult NFIA Servicing Company or local insurance agent or broker to determine if properties in this community are eligible for flood insurance.

Initial Identification Date; AUGUST 22, 1975



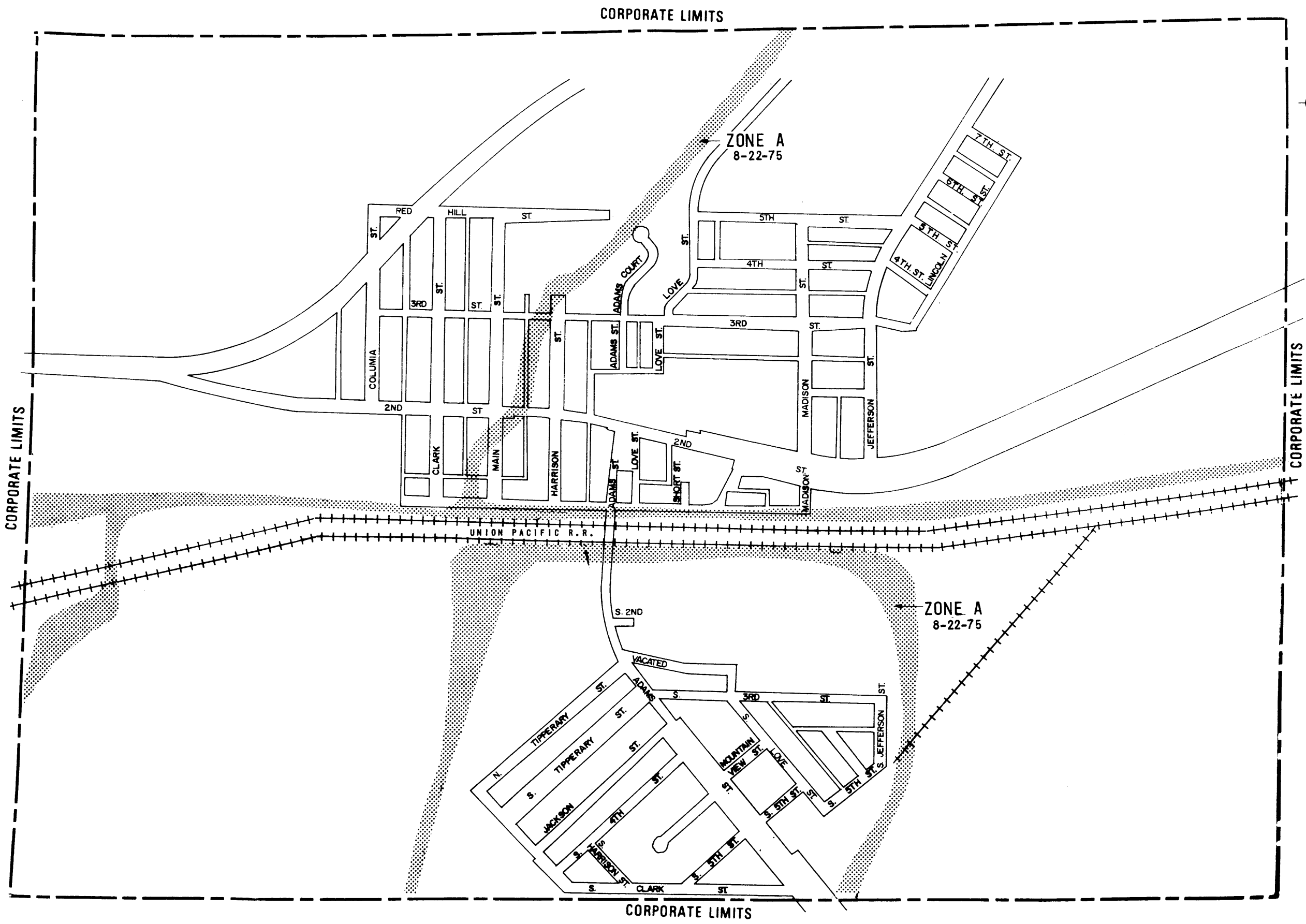
LEGEND

Levee

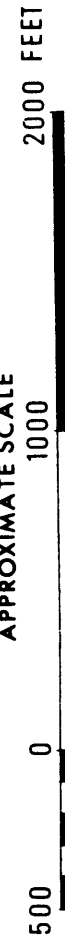
Sea Wall

SPECIAL FLOOD HAZARD AREA ZONE A  
IDENTIFICATION DATE: (DATE)

DEPARTMENT OF HOUSING AND URBAN DEVELOPMENT  
Federal Insurance Administration  
TOWN OF HANNA, WY  
(CARBON CO.)  
MAP INDEX  
FIA FLOOD HAZARD BOUNDARY MAPS  
No H 01



APPROXIMATE SCALE



DEPARTMENT OF HOUSING AND URBAN DEVELOPMENT  
Federal Insurance Administration

TOWN OF HANNA, WY  
(CARBON CO.)

FIA FLOOD HAZARD BOUNDARY MAP  
No. H 01

Effective Date:  
AUGUST 22, 1975