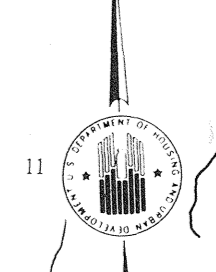
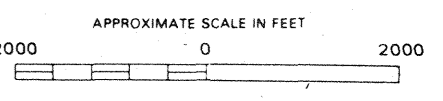


LEGEND

SPECIAL FLOOD HAZARD AREA **ZONE A**

Note: These maps may not include all Special Flood Hazard Areas in the community. After a more detailed study, the Special Flood Hazard Areas shown on these maps may be modified, and other areas added.


CONSULT NFIA SERVICING COMPANY OR LOCAL INSURANCE AGENT OR BROKER TO DETERMINE IF PROPERTIES IN THIS COMMUNITY ARE ELIGIBLE FOR FLOOD INSURANCE.



FLOOD HAZARD BOUNDARY MAP

**BIG HORN COUNTY,
WYOMING**
UNINCORPORATED AREA
PAGE 35 OF 40
(SEE MAP INDEX FOR PAGES NOT PRINTED)

EFFECTIVE DATE:
AUGUST 2, 1977
CONVERTED BY LETTER
EFFECTIVE 11/1/98
COMMUNITY-PANEL NO.
560004 0035 A



U.S. DEPARTMENT OF HOUSING
AND URBAN DEVELOPMENT
FEDERAL INSURANCE ADMINISTRATION