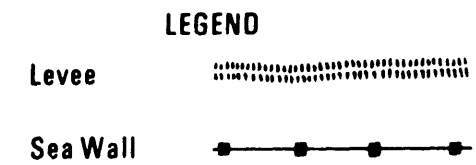
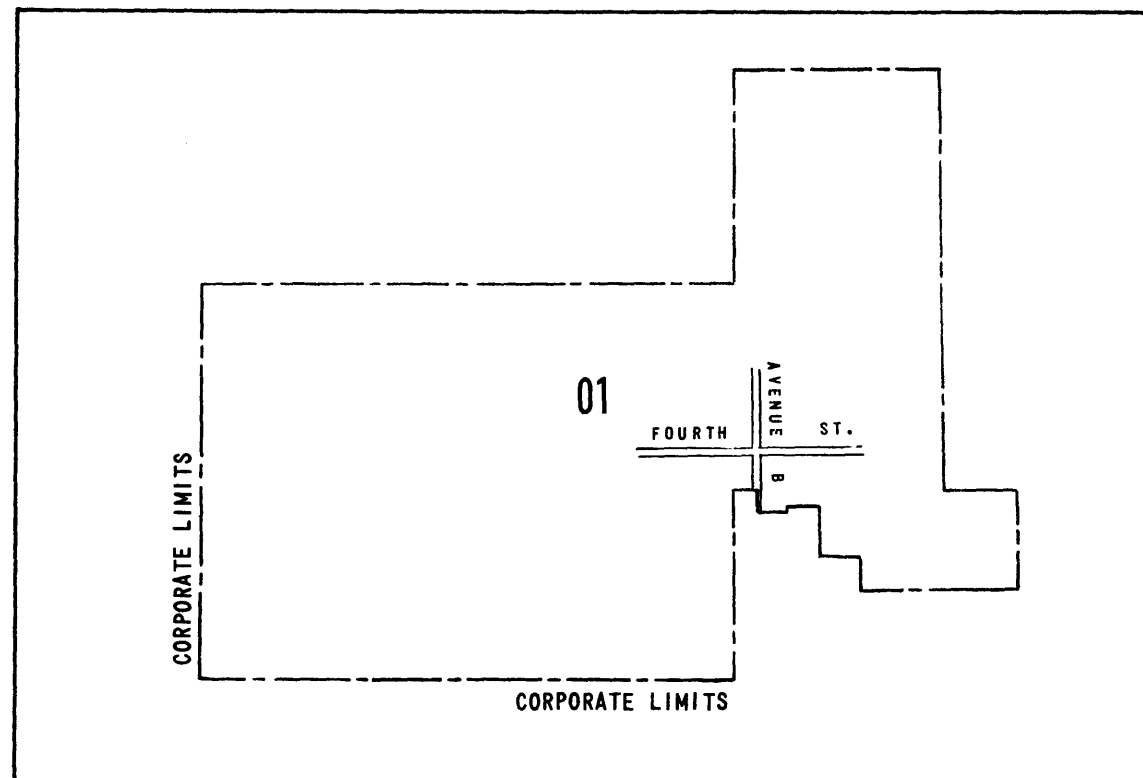


COMMUNITY No. 560000

These maps may not include all Special Flood Hazard Areas in the community. After a more detailed study, the Special Flood Hazard Areas shown on these maps may be modified, and other areas added.

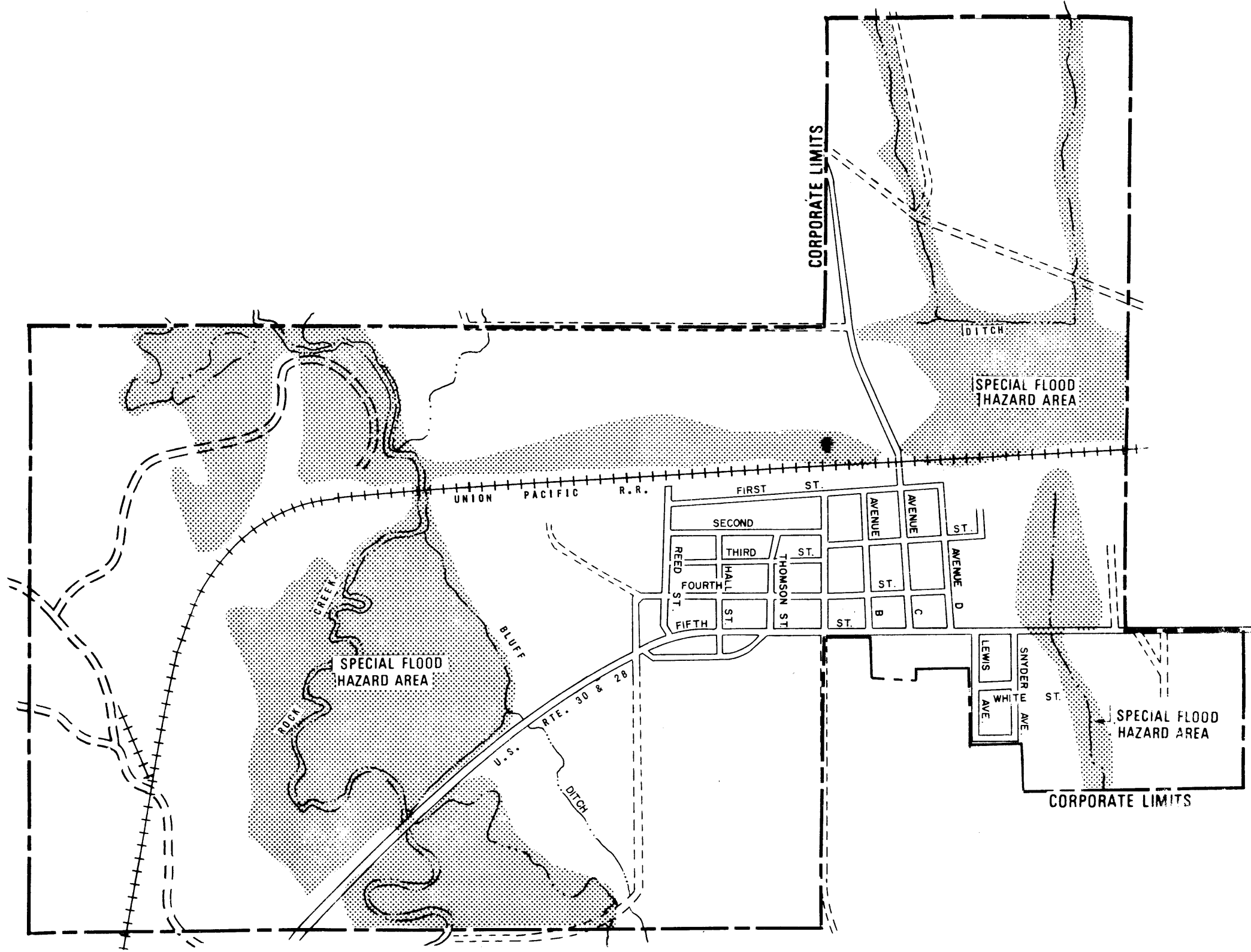
Consult NFIA Servicing Company or local insurance agent or broker to determine if properties in this community are eligible for flood insurance.



SPECIAL FLOOD HAZARD AREA ZONE A

SPECIAL FLOOD HAZARD AREA
IDENTIFICATION DATE
FEBRUARY 7, 1975

DEPARTMENT OF HOUSING AND URBAN DEVELOPMENT
Federal Insurance Administration
CITY OF ROCK RIVER, WY
(ALBANY CO.)
MAP INDEX
FIA FLOOD HAZARD BOUNDARY MAPS
No. H 01



DEPARTMENT OF HOUSING AND URBAN DEVELOPMENT
 Federal Insurance Administration

CITY OF ROCK RIVER, WY
 (ALBANY CO.)

FIA FLOOD HAZARD BOUNDARY MAP
 No. H 01

Effective Date:
 FEBRUARY 7, 1975