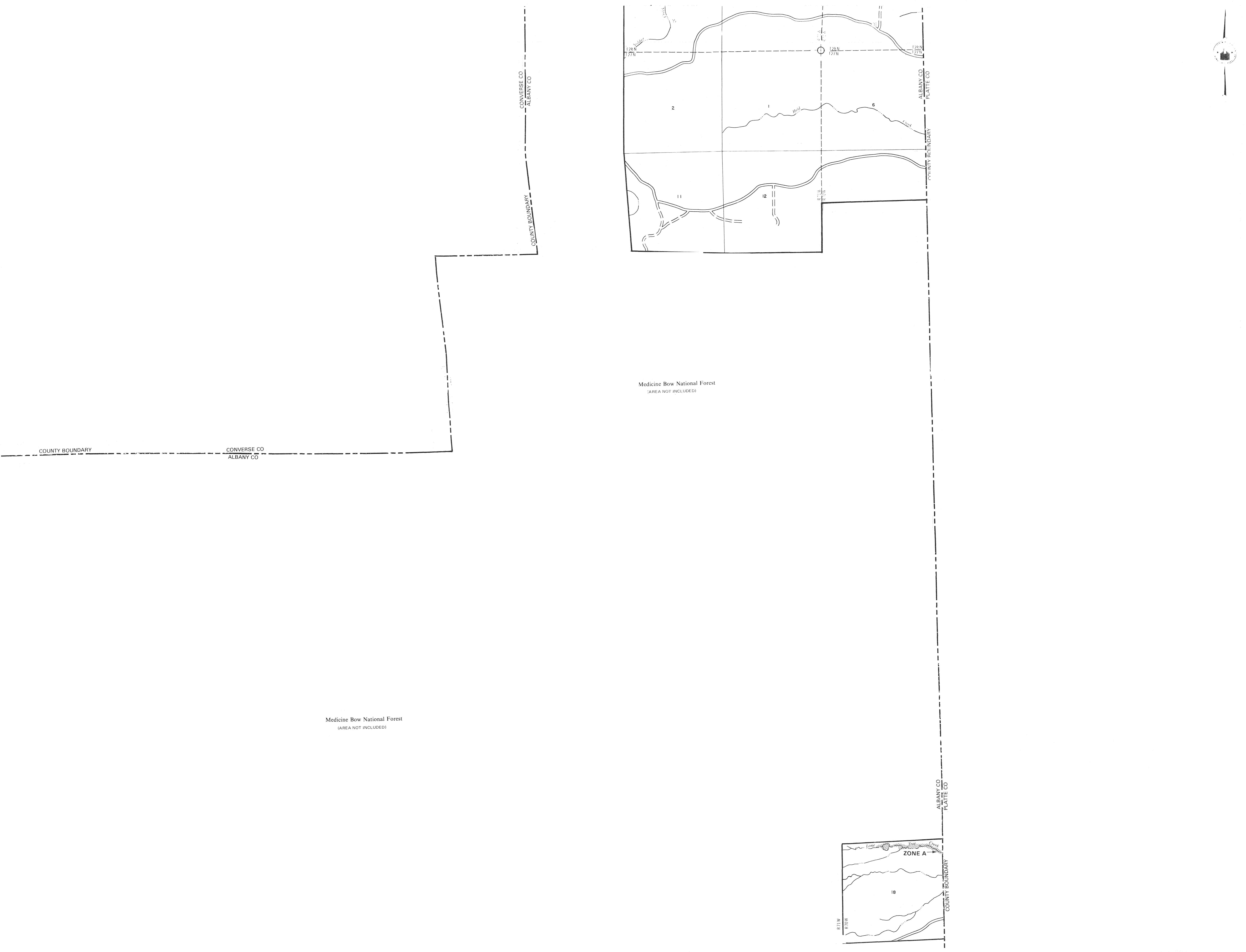
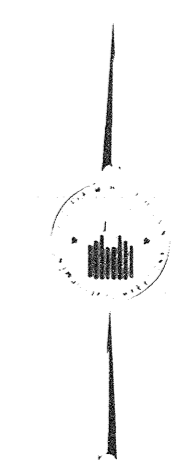



LEGEND

SPECIAL FLOOD HAZARD AREA ZONE A

Note: These maps may not include all Special Flood Hazard Areas in the community. After a major disaster, only the Special Flood Hazard Areas on the maps may be modified and otherwise updated.

CONSULT NFA SERVICING COMPANY OR LOCAL INSURANCE AGENT OR BROKER TO DETERMINE IF PROPERTIES IN THIS COMMUNITY ARE ELIGIBLE FOR FLOOD INSURANCE.



FLOOD HAZARD BOUNDARY MAP

ALBANY COUNTY, WYOMING  
UNINCORPORATED AREA  
PAGE 8 OF 47  
(SEE MAP INDEX FOR PAGES NOT PRINTED)

EFFECTIVE DATE:  
AUGUST 23, 1977

CONVERTED BY LETTER  
EFFECTIVE 10/1/86

COMMUNITY-PANEL NO.  
560001 0008 A



U.S. DEPARTMENT OF HOUSING AND URBAN DEVELOPMENT  
FEDERAL INSURANCE ADMINISTRATION