
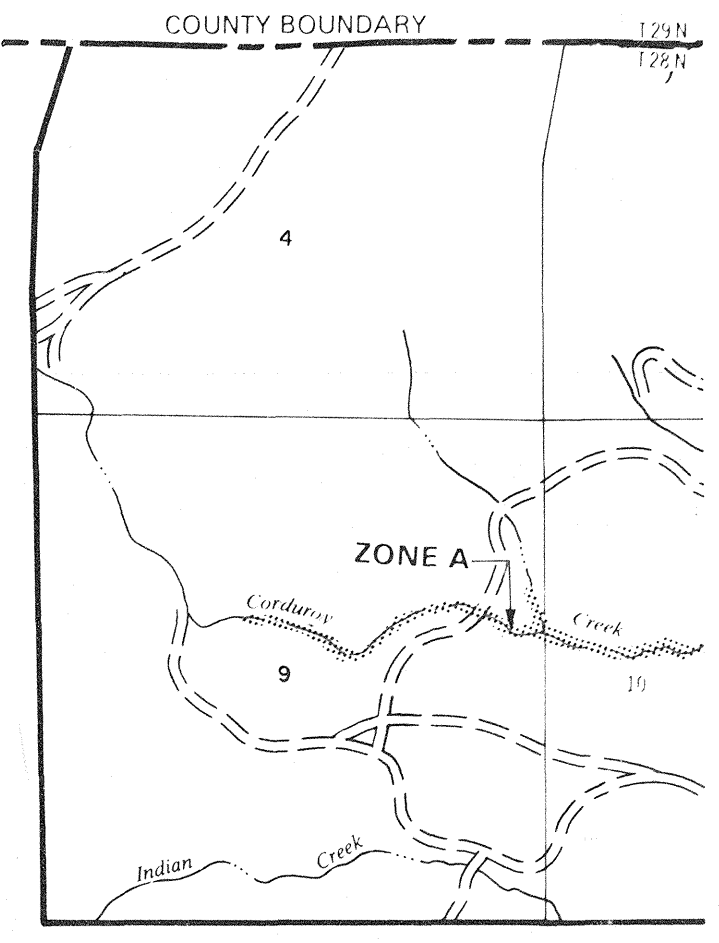
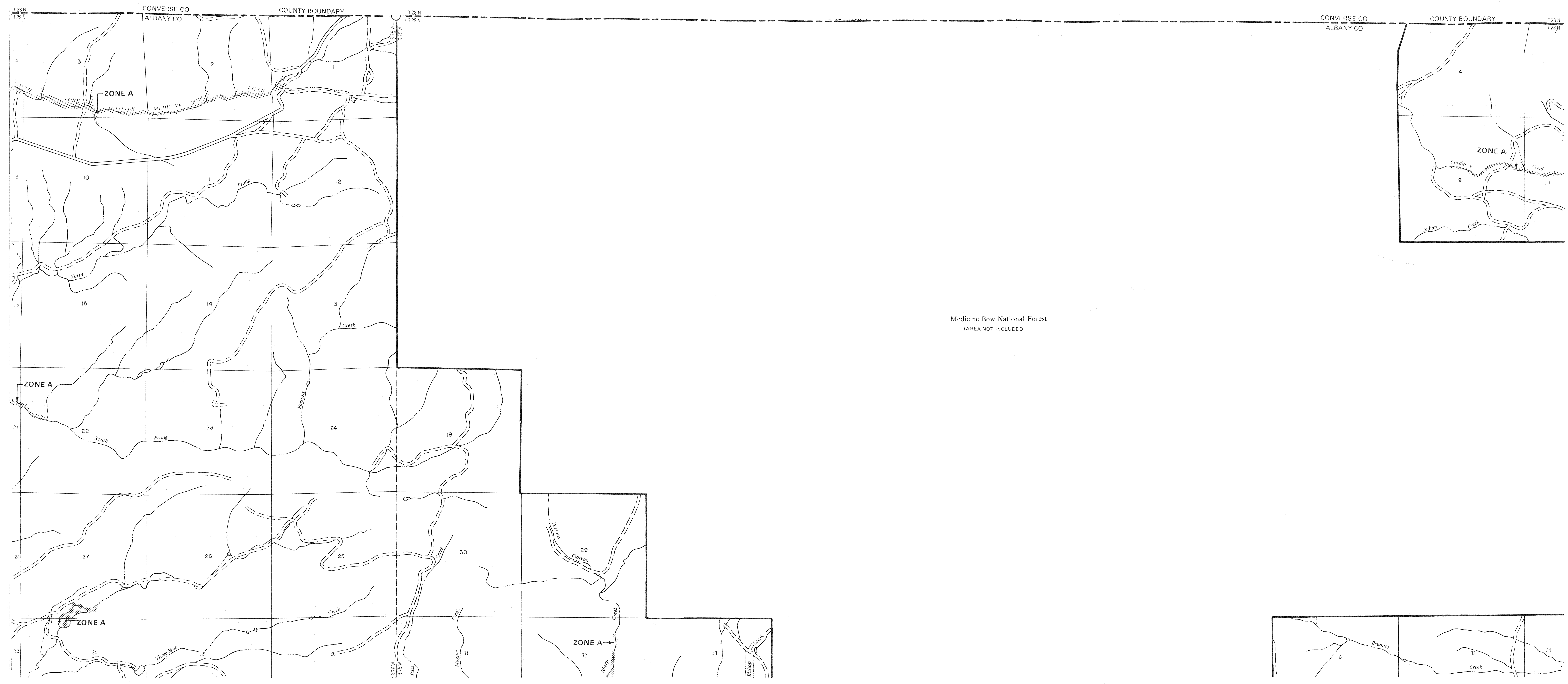




SPECIAL FLOOD HAZARD AREA ZONE A

Note: These maps may not include all Special Flood Hazard Areas in the community. After a more detailed study, the Special Flood Hazard Areas shown on these maps may be modified and other areas added.

CONSULT NIA, SERVING COMPANY OR LOCAL INSURANCE AGENT OR BROKER TO DETERMINE IF PROPERTIES IN THIS COMMUNITY ARE ELIGIBLE FOR FLOOD INSURANCE.



FLOOD HAZARD BOUNDARY MAP

ALBANY COUNTY,  
WYOMING  
UNINCORPORATED AREA  
PAGE 2 OF 47  
(SEE MAP INDEX FOR PAGES NOT PRINTED)

EFFECTIVE DATE:  
AUGUST 23, 1977

CONVERTED BY LETTER  
EFFECTIVE 10/1/86

COMMUNITY-PANEL NO.  
560001 0002 A

